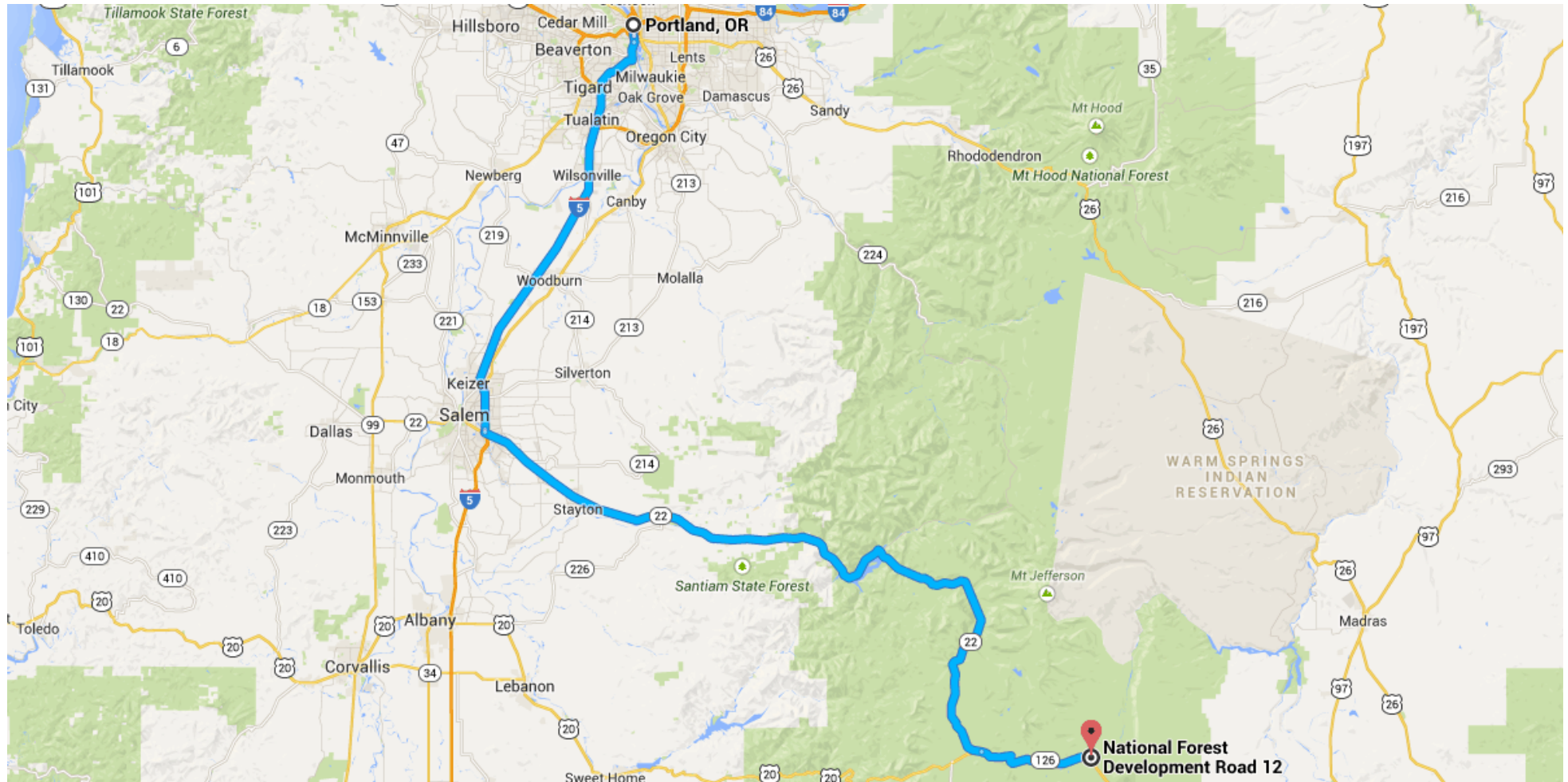




Drive 142 miles, 2 h 31 min

Directions from Portland, OR to National Forest Development Road 12

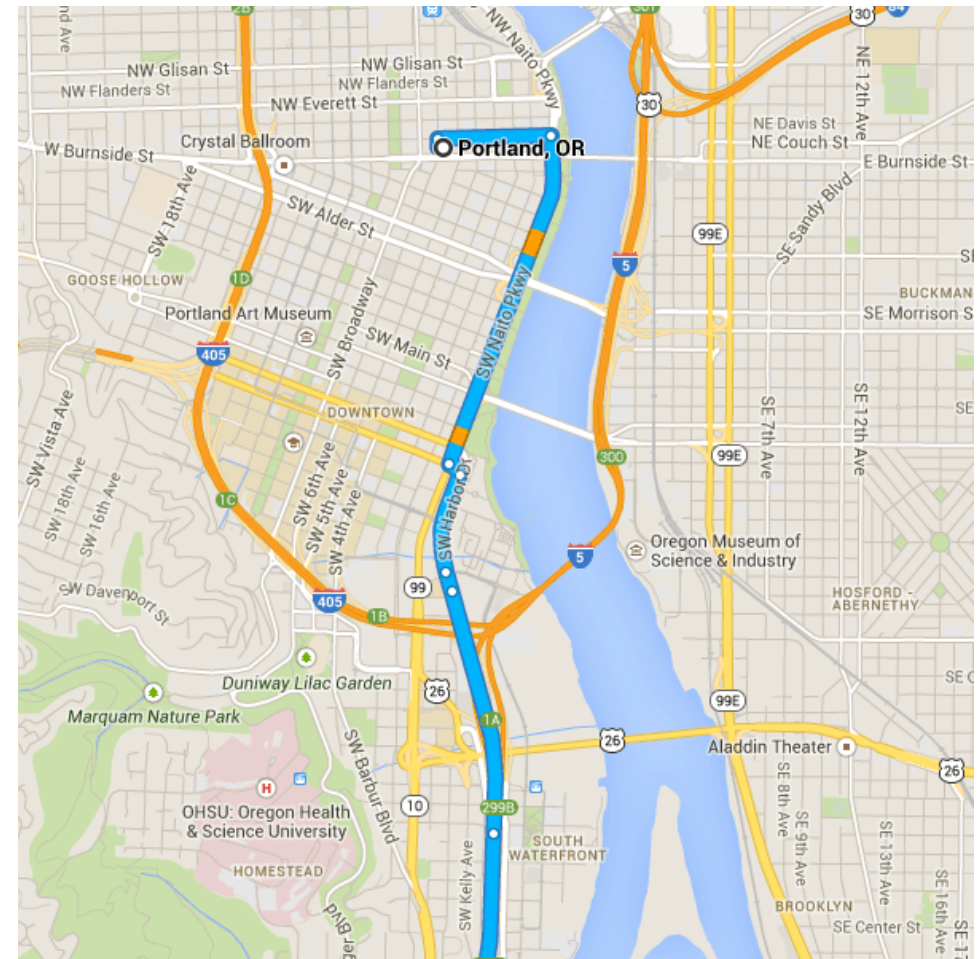


○ Portland, OR

Get on I-5 S from NW Naito Pkwy

2.2 mi / 6 min

1. Head **north** on NW 6th Ave toward NW Couch St  
118 ft
2. Turn **right** onto NW Couch St  
0.3 mi
3. Turn **right** onto NW Naito Pkwy  
0.9 mi
4. Turn **left** onto SW Market St  
226 ft
5. Continue onto SW Harbor Dr  
0.3 mi
6. Take the ramp to I-5 S  
276 ft
7. Keep **left** at the fork, follow signs for I-5 S/Tigard Salem and merge onto I-5 S  
0.6 mi

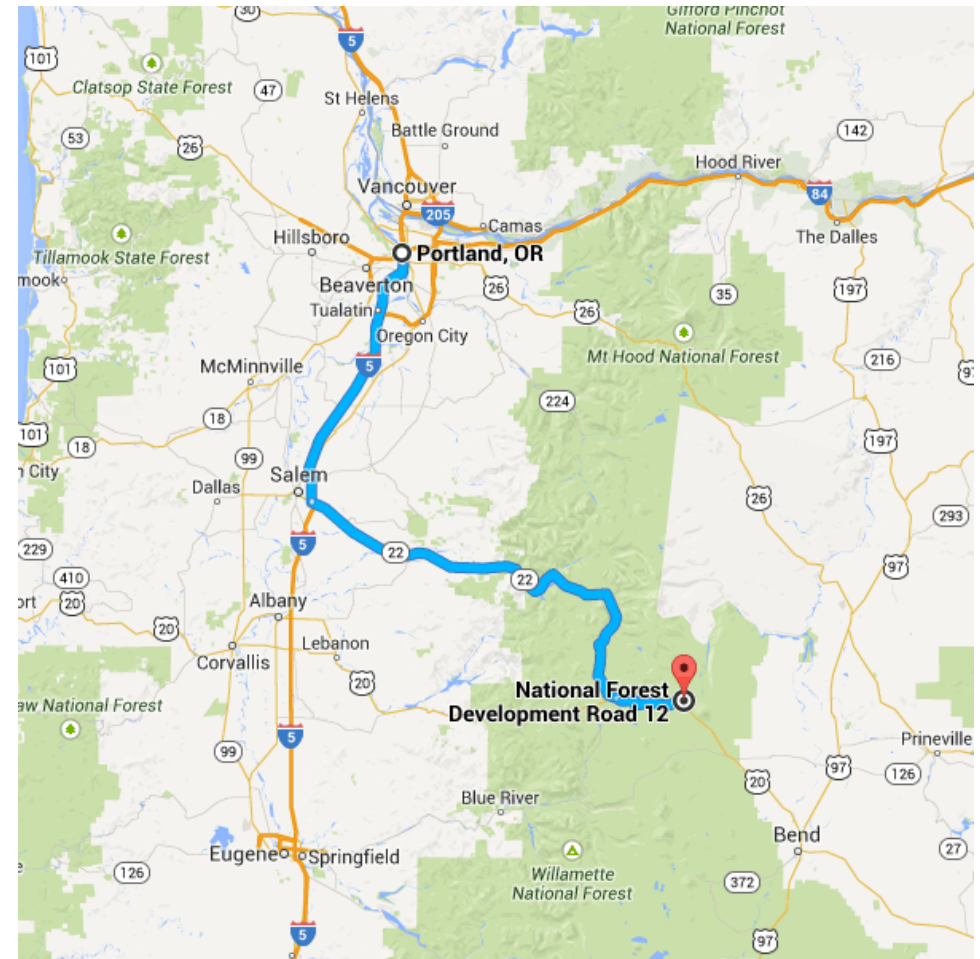


Follow I-5 S and OR-22 E to Jack Lake Rd/NF-12 in Jefferson County

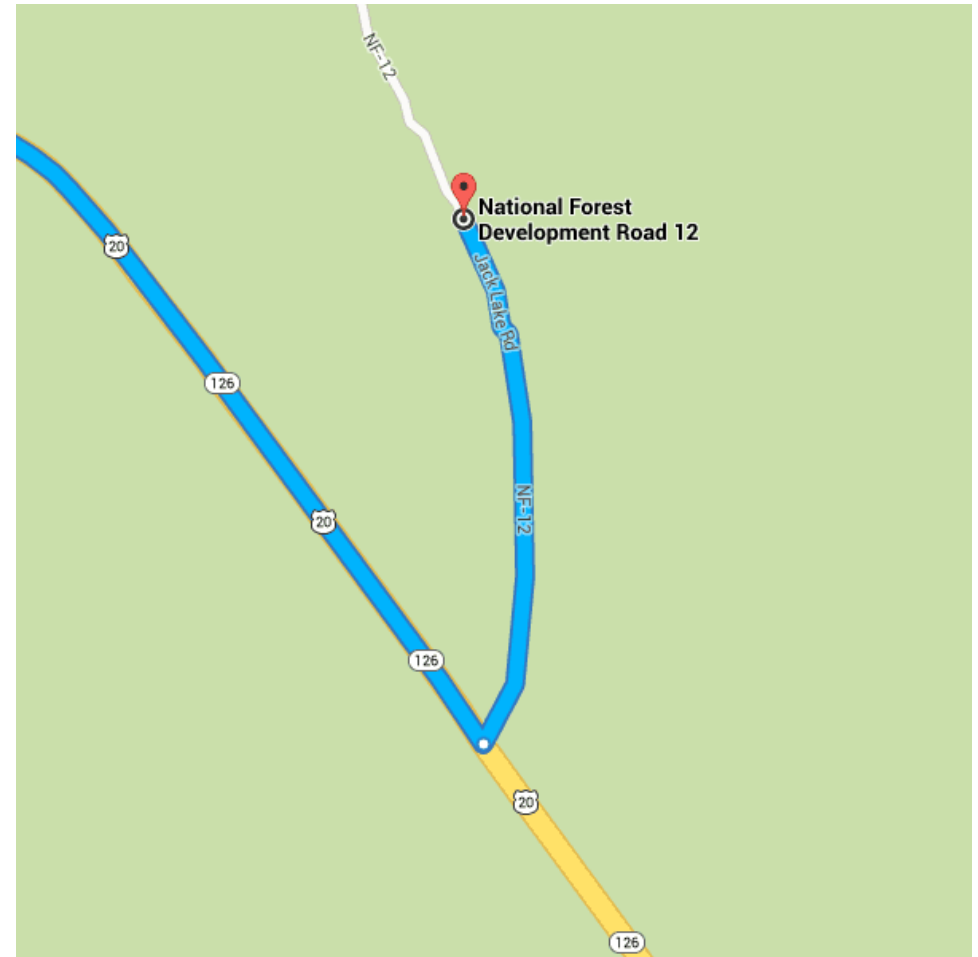
139 mi / 2 h 23 min

8. Merge onto I-5 S  
45.3 mi

9. Take exit 253 for OR-22 E toward Detroit Lake/Bend 0.3 mi
10. Turn left onto OR-22 E/Mission St SE  
Continue to follow OR-22 E 80.3 mi
11. Slight left onto US-20 E 13.3 mi



- Turn left onto Jack Lake Rd/NF-12  
Destination will be on the right 0.4 mi / 2 min



## 📍 National Forest Development Road 12

Sisters, OR 97759

These directions are for planning purposes only. You may find that construction projects, traffic, weather, or other events may cause conditions to differ from the map results, and you should plan your route accordingly. You must obey all signs or notices regarding your route.

Map data ©2014 Google